

SATELLITE TAGGING OF HAWKSBILL TURTLES










Four Aims





Nesting movements

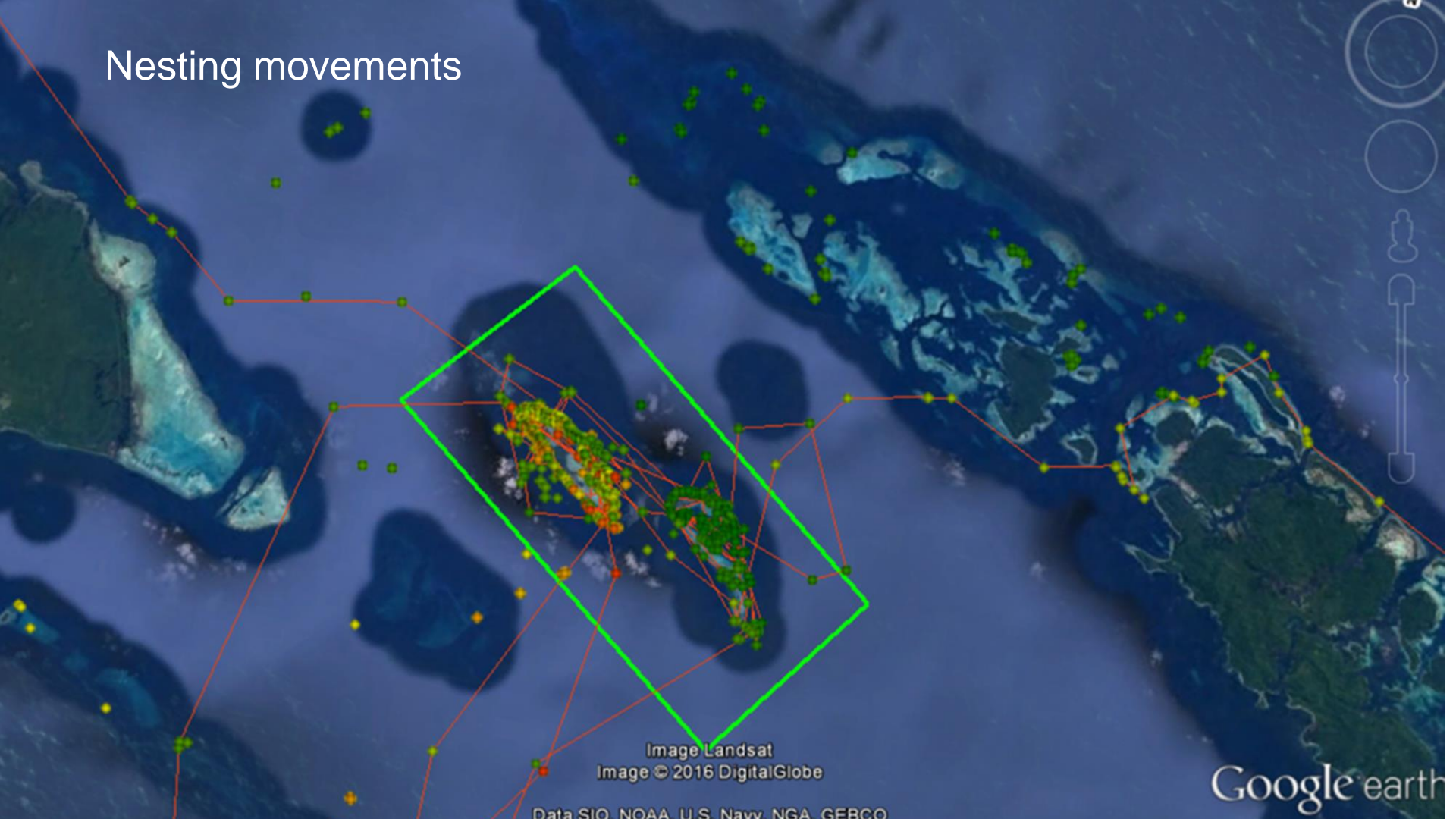


Image Landsat
Image © 2016 DigitalGlobe

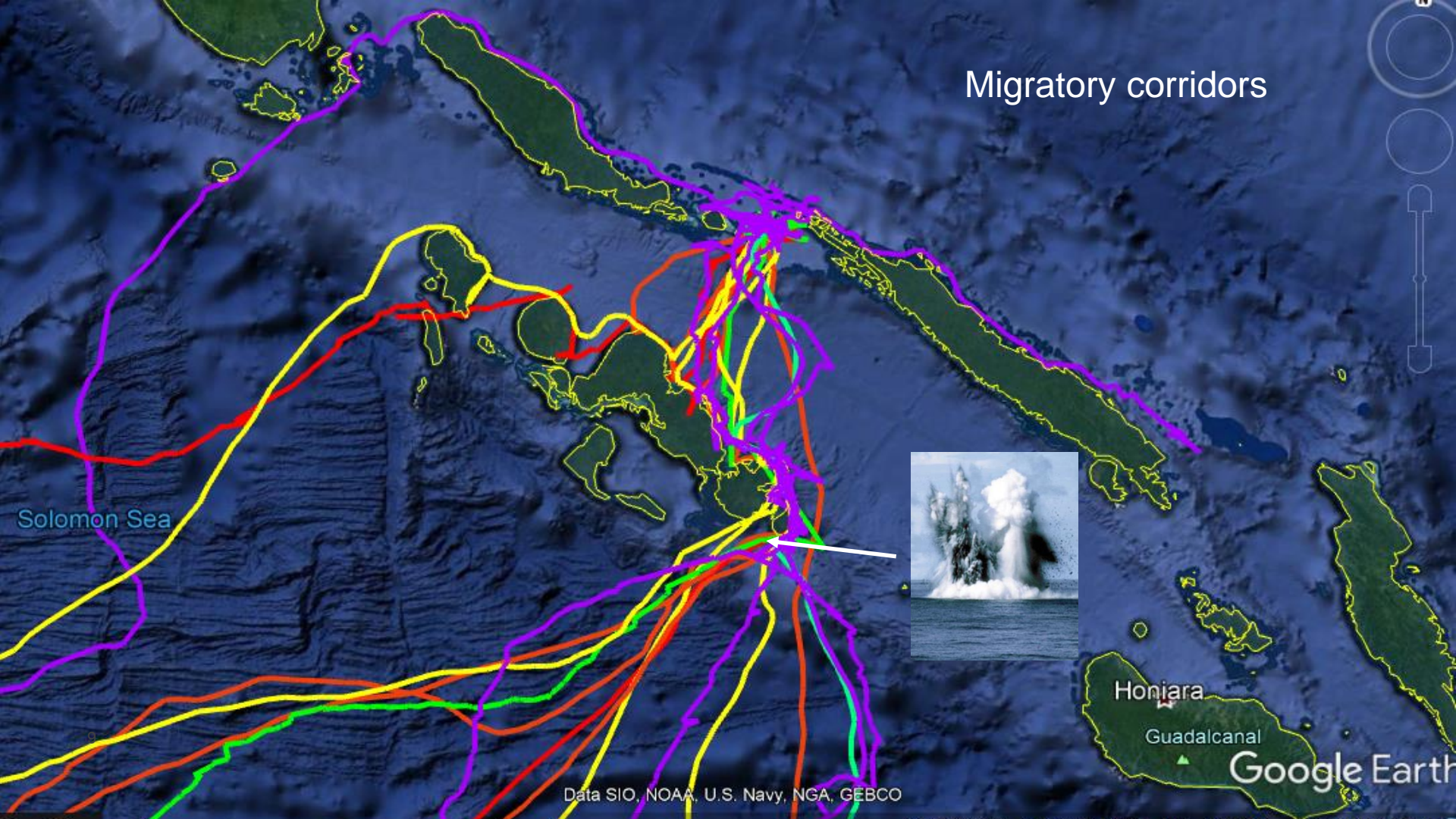
Data SIO NOAA U.S. Navy NGA GEMCO

Google earth

ACMP boundaries sufficient



Migratory corridors



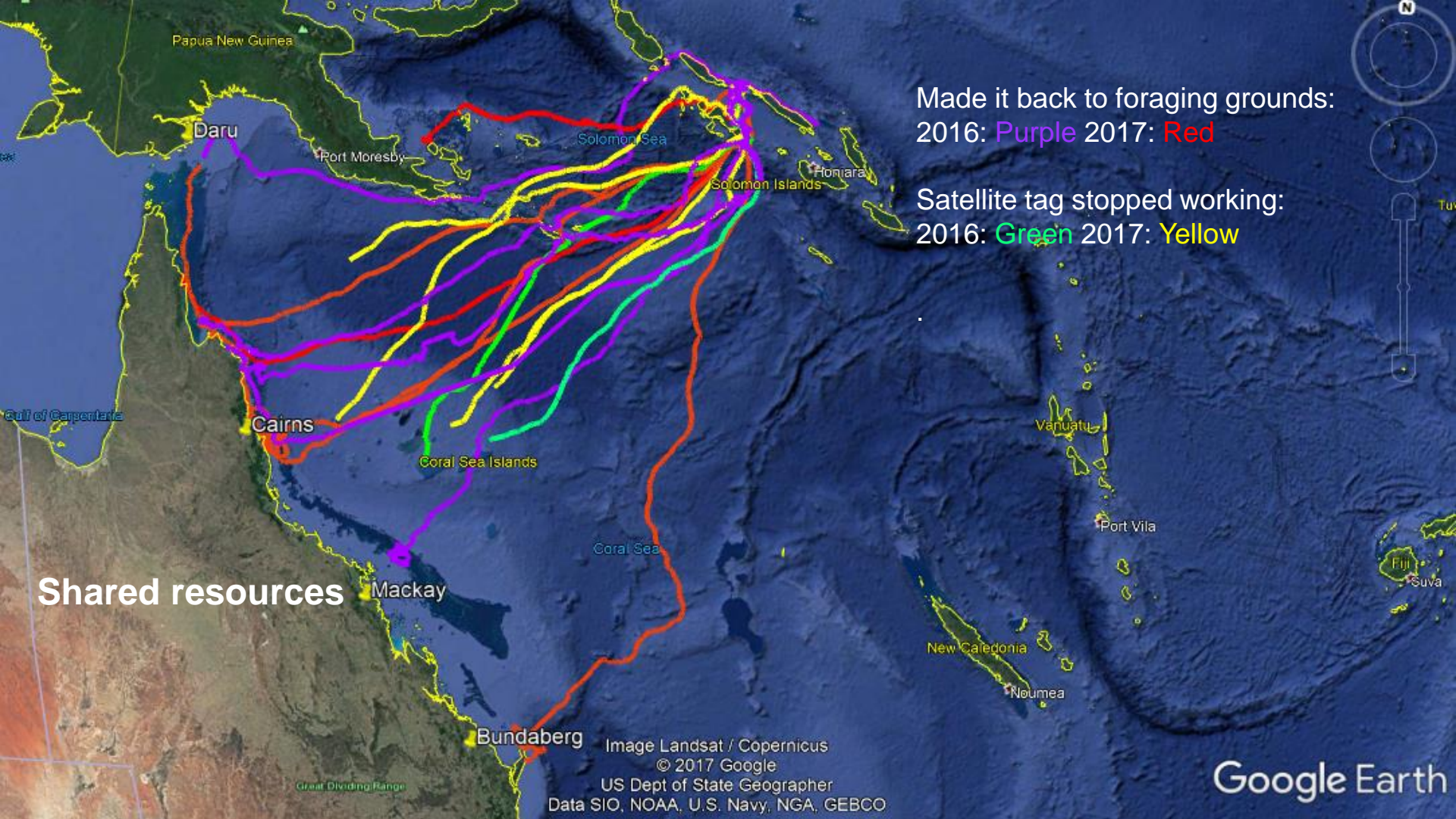
Solomon Sea

Honiara

Guadalcanal

Google Earth

Data SIO, NOAA, U.S. Navy, NGA, GEBCO



CCL 85 cm. Foraging on shallow reef

80 km N/E of Whitsunday Islands, Central GBR

Ruler

Line Path Polygon Circle 3D path 3D polygon


Measure the circumference or area of a circle on the ground

Radius: 1.27 Kilometers

Area: 5.11 Square Kilometers

Circumference: 8.00 Kilometers

Mouse Navigation Save Clear



8th August
2016

Cyclone Debbie 28th
March-2nd April 2017

Image © 2017 DigitalGlobe
Image Landsat / Copernicus

Google Earth

THANK YOU

